



SURFACE MINE PERMIT AMENDMENT

Under the authority of Chapter 1514 of the Revised Code, the Chief of the Division of Mineral Resources Management hereby orders and grants an amendment to Ohio Surface Mine Permit IM-340.

Issued To: ENON SAND AND GRAVEL LLC
P.O. Box 158
Sabina, OH 45169-0158

Telephone: (937) 584-2486

Permit Number: IM-340
Application Number: A-340-1
Acreage: 398.80
Effective: 07/13/2017
Expires: 04/24/2022

Type of Operation: Surface

Products: Limestone

LOCATION OF PERMIT AREA

NAME OF LANDOWNERS	T	R	SECTION	LOTS	TOWNSHIP	COUNTY
Enon Sand & Gravel, LLC	T-4	R-8	29		MAD RIVER	CLARK
	T-4	R-8	24		MAD RIVER	CLARK
	T-4	R-8	23		MAD RIVER	CLARK

The issuance of this permit means only that the application to conduct a surface mining operation meets the requirements of Chapter 1514 of the Revised Code, and as such DOES NOT RELIEVE the operator of any obligation to meet other federal, state or local requirements.

This amendment is conditioned upon the compliance of the permittee with Chapter 1514 of the Revised Code and rules adopted pursuant thereto, and performance of the measures set forth in the Mineral Resources Management Plan in a timely manner, and upon the right of the Chief, division inspectors, or other authorized representatives of the Chief to enter upon the premises at reasonable times for the purposes of determining whether or not there is compliance with Chapter 1514 of the Revised Code.

Signature: *D. Crow for Lanny E. Erdos* **Date:** 07/13/2017
Chief, Mineral Resources Management

OHIO DEPARTMENT OF NATURAL RESOURCES
DIVISION OF MINERAL RESOURCES MANAGEMENT

APPLICATION TO AMEND A SURFACE MINING PERMIT

1. Operator's Name Enon Sand & Gravel LLC

RECEIVED

2. Phone 513-771-0820

OCT 20 2016

3. Address P.O. Box 158, Sabina, OH

ODNR - DMRM
Lebanon Office

4. Zip Code 45169

5. Permit Number IM-340

6. Attach a copy of a map, prepared pursuant to Section 1514.02 (D) and rules adopted pursuant thereto, showing the change of acreage regarding this amendment.

7. Acreage Summary:

(a)	Acres Currently under Permit	<u>21.8</u>	Acres
(b)	Proposed Amended Acres	<u>398.8</u>	Acres
(c)	Total Acres in Permit Area	<u>420.6</u>	Acres
(d)	Amended Acres to be Affected during Current Permit Year (Bond & Fees Due)	<u>18.7+2.1=20.8</u>	Acres
(e)	Appropriate Mining Area Designation (if applicable)	<u>2,3,4</u>	



8. All information contained in the previously approved application is applicable in this amended area unless changed by additions and deletions as shown below: (attach cross sections, test borings or other required information as supplementary information).

9. (a) Part of application or mining and reclamation plan to be changed:

Permitted area (13)

(b) Description of change:

Additional acreage added with new mining areas numbered

(c) Reason for requesting change:

To combine two existing IM permits into one

ORIGINAL

LOCATION OF ADDITIONAL ACRES TO BE AMENDED

(List all surface owners and all locations applicable to each ownership shown on the application map. If owner's name is repeated, show address only once. If applicant is owner, address is not needed.)

NAME OF SURFACE OWNER	Twp. & Range	Section or Lot	Township	County	Municipality
Name Enon Sand & Gravel Address City & State Zip code	T-4, R-8	23,24,29	Mad River	Clark	
Name Address City & State Zip code					
Name Address City & State Zip code					

RECEIVED
 OCT 20 2016
 ODNR - DMRM
 Lebanon Office

RECEIVED
 ODNR-DIVISION OF MINERAL RESOURCES
 MANAGEMENT
 FEB 09 2017
 OFFICE OF THE CHIEF

(If additional space is needed, list on separate sheet in this format.)

Operator's Signature Cory Kiser
 Date Oct 20, 2016 Title Mining Engineer

FOR DIVISION USE ONLY

This application is hereby ☒ approved, ☐ disapproved

Date 2-13-2017 Signed D Crow for Lanny E. Erdos
 Chief, Division of Mineral Resources Management

Upon receipt of bond in the amount of \$_____, filing fee of \$500.00, and acreage
 fee of \$_____, an amended permit to surface mine will be issued.

ESTIMATED ANNUAL PRODUCTION RATES FOR THE PROPOSED AMENDED ACRES

List Each Mineral and Coal to be Produced (One Mineral per Line)	Estimated Production Rate for Each Mineral and Coal (in short tons)	Has this Mineral Been Produced within the Last 2 Years? (Yes or No)
Limestone	200K per year	Yes

RECEIVED

OCT 20 2016

ODNR - DMRM
Lebanon OfficeRECEIVED
ODNR-DIVISION OF MINERAL RESOURCES
MANAGEMENT

FEB 09 2017

OFFICE OF THE CHIEF

I.M. PROCEDURE TO AMEND A SURFACE MINE PERMIT

- Map must meet all requirements of 1514.02. Submit 3 copies.
Map must be signed and notarized per 1514.02 (10) or (11) as appropriate.
- Outline original permit area in yellow.
- Shade amendment area in yellow.
- Outline acres proposed to be affected in amendment area for current year in dashed red line.
- Include the following acreage summary on map:
 - Existing permit area: _____ acres
 - Amendment area: _____ acres
 - Total permit area: _____ acres
 - Acres proposed to be affected in amendment for current year: _____ acres
- Submit 3 copies of "Application to Amend a Surface Mine Permit".
- Submit lease, deed or consent to enter forms as necessary for amendment area.

ORIGINAL

Ohio Department of Natural Resources
Division of Mineral Resources Management
Lease/Deed Affidavit

Appl. No. _____
or
Permit No. IM-340

Applicant/Operator: Enon Sand and Gravel LLC

Pursuant to 1514.02, O.R.C., I/(we) Enon Sand and Gravel LLC as authorized representative(s) of Enon Sand and Gravel LLC attest to the fact that I (we) have consent to mine the following minerals on the following location by virtue of a lease or deed or other document that is available for submission to ODNR if requested.

PROPERTY LOCATION:

COUNTY	TOWNSHIP	SECTION	LOT	T-, R-	ACRES
Clark	Mad River	23, 24, 29		T-4 R-8	398.8

Mineral Owners of Property:

Name: Enon Sand and Gravel LLC

Address: P.O. Box 158

Sabina, Ohio 45169

Surface Owners of Property:

Name: Enon Sand and Gravel LLC

Address: P.O. Box 158

Sabina, Ohio 45169

Minerals to be Mined: Sand and Gravel and Limestone

Further Description of Property:

Mining Rights Authorized by Virtue of:

Lease ☐ Dated _____ for a period of _____ years beginning _____ and ending _____ Is lease assignable? ☐ yes ☐ no

Deed ☒ Dated July 2015

Other ☐ Describe: _____

Cory Kiser
Signature of Affiant

Mining Engineer
Title

10/20/2016
Date

Sworn to before me & subscribed in my presence this

20 day of Oct, 2016

Janet M. Lushek
Notary Public

RECEIVED

OCT 24 2016



ORIGINAL



CERTIFICATE OF LIABILITY INSURANCE

DATE (MM/DD/YYYY)
5/5/2017

THIS CERTIFICATE IS ISSUED AS A MATTER OF INFORMATION ONLY AND CONFERS NO RIGHTS UPON THE CERTIFICATE HOLDER. THIS CERTIFICATE DOES NOT AFFIRMATIVELY OR NEGATIVELY AMEND, EXTEND OR ALTER THE COVERAGE AFFORDED BY THE POLICIES BELOW. THIS CERTIFICATE OF INSURANCE DOES NOT CONSTITUTE A CONTRACT BETWEEN THE ISSUING INSURER(S), AUTHORIZED REPRESENTATIVE OR PRODUCER, AND THE CERTIFICATE HOLDER.

IMPORTANT: If the certificate holder is an ADDITIONAL INSURED, the policy(ies) must be endorsed. If SUBROGATION IS WAIVED, subject to the terms and conditions of the policy, certain policies may require an endorsement. A statement on this certificate does not confer rights to the certificate holder in lieu of such endorsement(s).

PRODUCER Arthur J. Gallagher Risk Management Services, Inc. 1 W. 4th Street, Suite 1300 Cincinnati OH 45202		CONTACT NAME: Patricia A. Garrett PHONE (A/C, No. Ext.): 513-977-3130 E-MAIL ADDRESS: Pat_Garrett@ajg.com FAX (A/C, No.):	
INSURED Enon Sand and Gravel, LLC 1655 Enon Road Springfield, OH 45502		INSURER(S) AFFORDING COVERAGE INSURER A: ACUIITY INSURER B: Federal Insurance Company INSURER C: Arch Specialty Insurance Company INSURER D: INSURER E: INSURER F:	
JOHNRJU-08		NAIC # 14184 20281 21199	

COVERAGES

CERTIFICATE NUMBER: 286694400

REVISION NUMBER:

THIS IS TO CERTIFY THAT THE POLICIES OF INSURANCE LISTED BELOW HAVE BEEN ISSUED TO THE INSURED NAMED ABOVE FOR THE POLICY PERIOD INDICATED. NOTWITHSTANDING ANY REQUIREMENT, TERM OR CONDITION OF ANY CONTRACT OR OTHER DOCUMENT WITH RESPECT TO WHICH THIS CERTIFICATE MAY BE ISSUED OR MAY PERTAIN, THE INSURANCE AFFORDED BY THE POLICIES DESCRIBED HEREIN IS SUBJECT TO ALL THE TERMS, EXCLUSIONS AND CONDITIONS OF SUCH POLICIES. LIMITS SHOWN MAY HAVE BEEN REDUCED BY PAID CLAIMS.

INSR LTR	TYPE OF INSURANCE	ADDL SUBR INSD WVD	POLICY NUMBER	POLICY EFF (MM/DD/YYYY)	POLICY EXP (MM/DD/YYYY)	LIMITS
A	COMMERCIAL GENERAL LIABILITY <input type="checkbox"/> CLAIMS-MADE <input checked="" type="checkbox"/> OCCUR GEN'L AGGREGATE LIMIT APPLIES PER: <input type="checkbox"/> POLICY <input type="checkbox"/> PRO-JECT <input type="checkbox"/> LOC <input type="checkbox"/> OTHER:		D31028	4/1/2017	4/1/2018	EACH OCCURRENCE DAMAGE TO RENTED PREMISES (Ea occurrence) \$1,000,000 MED EXP (Any one person) \$500,000 PERSONAL & ADV INJURY \$10,000 GENERAL AGGREGATE \$1,000,000 PRODUCTS - COMP/OP AGG \$2,000,000 OH Stop Gap \$2,000,000 OH Stop Gap \$1,000,000
A	AUTOMOBILE LIABILITY <input checked="" type="checkbox"/> ANY AUTO <input type="checkbox"/> ALL OWNED AUTOS <input checked="" type="checkbox"/> HIRED AUTOS <input type="checkbox"/> SCHEDULED AUTOS <input checked="" type="checkbox"/> NON-OWNED AUTOS		D31028	4/1/2017	4/1/2018	COMBINED SINGLE LIMIT (Ea accident) \$1,000,000 BODILY INJURY (Per person) \$ BODILY INJURY (Per accident) \$ PROPERTY DAMAGE (Per accident) \$ PROPERTY DAMAGE (Per accident) \$
A	<input checked="" type="checkbox"/> UMBRELLA LIAB <input checked="" type="checkbox"/> EXCESS LIAB <input type="checkbox"/> DED <input type="checkbox"/> RETENTION \$		D31028	4/1/2017	4/1/2018	EACH OCCURRENCE \$10,000,000 AGGREGATE \$ AGGREGATE \$
A	WORKERS COMPENSATION AND EMPLOYERS' LIABILITY ANY PROPRIETOR/PARTNER/EXECUTIVE OFFICER/MEMBER EXCLUDED? (Mandatory in NH) If yes, describe under DESCRIPTION OF OPERATIONS below	Y/N <input type="checkbox"/> N/A	D31028	4/1/2017	4/1/2018	PER STATUTE <input checked="" type="checkbox"/> OTH-ER Ohio Stop Gap E.L. EACH ACCIDENT \$100,000 E.L. DISEASE - EA EMPLOYEE \$100,000 E.L. DISEASE - POLICY LIMIT \$500,000
B C	Equipment Floater Professional Pollution Liability		06547305 CPP0056743-03	4/1/2017 3/27/2017	4/1/2018 3/27/2018	Rented/Leased Limit Limit Limit 1,000,000 \$5,000,000 \$5,000,000

DESCRIPTION OF OPERATIONS / LOCATIONS / VEHICLES (ACORD 101, Additional Remarks Schedule, may be attached if more space is required)

Holder is included as additional insured when required by signed written contract with respect to the Auto, Umbrella, and GL(CG-2033R 05/13 Ongoing Ops) and (CG 7274 Completed Ops)AND EQUIPMENT FLOATER (04-02-0859 06/99) COVERAGES.
PROJECT: RECLAMATION PERMITS

CERTIFICATE HOLDER

Ohio Dept of Natural Resources Div. of Mineral Resource
Mgmt.
2045 Morse Road Bldg. H-3
Columbus OH 43229-6693
USA

CANCELLATION

SHOULD ANY OF THE ABOVE DESCRIBED POLICIES BE CANCELLED BEFORE THE EXPIRATION DATE THEREOF, NOTICE WILL BE DELIVERED IN ACCORDANCE WITH THE POLICY PROVISIONS.

AUTHORIZED REPRESENTATIVE

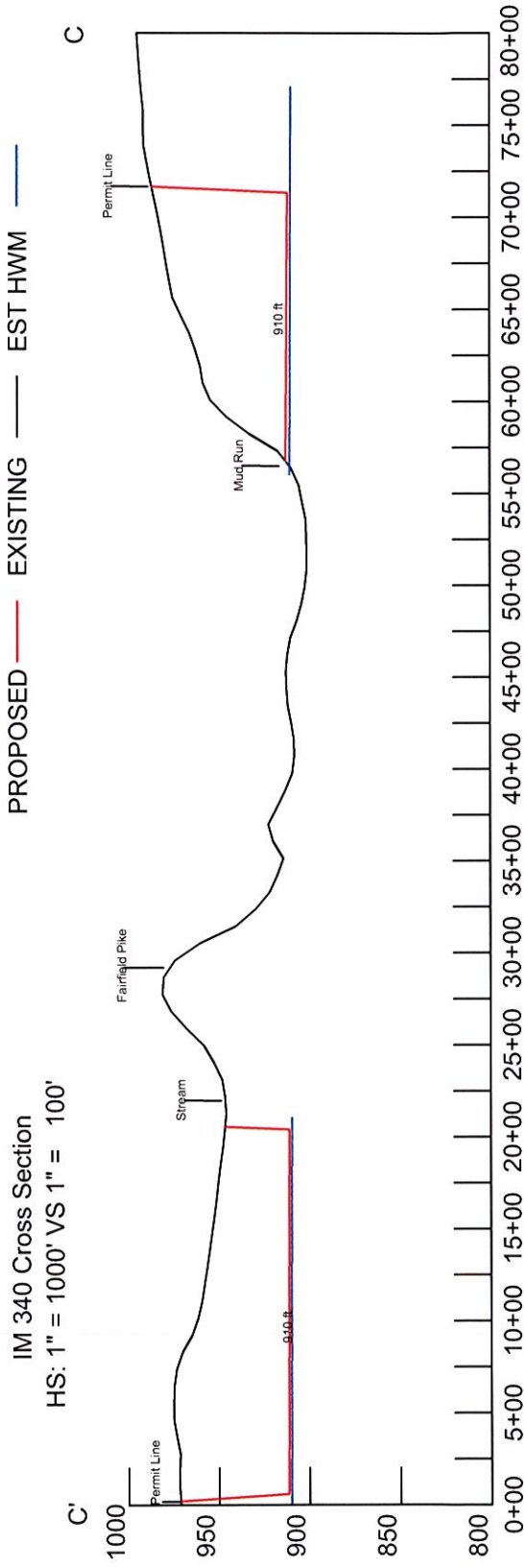
Sean D. Halpin



RECEIVED

JAN 4 2017

ODNR - DIVISION
Lebanon Office



ORIGINAL



Cory Kiser
Jurgensen Aggregates
PO Box 158
Sabina, OH 45169
cory.kiser@jrjnet.com
937.422.1333

Johnathan A. Burr, P.E., P.S.
Clark County Engineer
4075 Laybourne Road
Springfield, OH 45505

October 20, 2016

Dear Mr. Burr,

Enon Sand & Gravel LLC is applying for a Surface Mine Amendment to mine Limestone, Sand, and Gravel with the Department of Natural Resources, Division of Mineral Resources Management. The proposed amendment area is being removed from the existing mining permit (IM-375) and added onto another existing permit (IM-340). The area is in Mad River Township, Sections 23, 24, + 29, Clark County. Because of the existing permit, there will be no new areas permitted, only existing areas already permitted.

As per Sec. 1514.02 (A) (17) of the ORC, we are required to provide a statement that the applicant has communicated with the county engineer of the county in which the proposed surface mining operation will be located regarding any streets and roads under the county engineer's jurisdiction that will be used by vehicles entering and leaving the proposed surface mining operation. Please consider this letter to be the required communication.

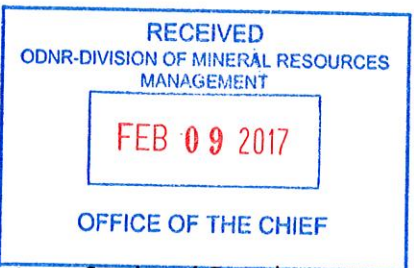
Thanks,

Cory Kiser
Engineering Manager

RECEIVED

OCT 24 2016


ODNR - DMRM
Lebanon Office



ORIGINAL

7015 0640 0006 8331 6415

U.S. Postal Service™ CERTIFIED MAIL® RECEIPT Domestic Mail Only	
For delivery information, visit our website at www.usps.com ®.	
SPRINGFIELD OH 45505	
Certified Mail Fee	\$3.30
Extra Services & Fees (check box, add fee if appropriate)	
<input type="checkbox"/> Return Receipt (hardcopy)	\$0.00
<input type="checkbox"/> Return Receipt (electronic)	\$0.00
<input type="checkbox"/> Certified Mail Restricted Delivery	\$0.00
<input type="checkbox"/> Adult Signature Required	\$0.00
<input type="checkbox"/> Adult Signature Restricted Delivery	\$0.00
Postage	\$0.47
Total Postage and Fees	\$3.77
Sent To	
Street and Apt. No., or PO Box No.	
City, State, ZIP+4®	
PS Form 3800, April 2015 PSN 7530-02-000-9047 See Reverse for Instructions	



RECEIVED
OCT 24 2016
ODNR - DMRM
Lebanon Office

RECEIVED
ODNR-DIVISION OF MINERAL RESOURCES
MANAGEMENT
FEB 09 2017
OFFICE OF THE CHIEF

ORIGINAL

Attachment To: Surface Mine Permit Amendment Application
By Enon Sand and Gravel LLC
Permit IM-340

In accordance with Sec. 1514.02 (A)(14), during the term of this permit, and any renewal, we will comply with all applicable zoning resolutions or ordinances that are in effect at the time of this application, unless the resolutions or ordinances subsequently become invalid during the term of the permit, or renewal.

Cory Kim

10/20/2016
Date

RECEIVED

OCT 24 2016

ODNR - DMRM
Lebanon Office

Acknowledged before me, a Notary Public, this 20th day of October, 2016.

Janet M. Lushek

NOTARY Public

Janet M. Lushek
Notary Public, State of Ohio
My Commission Expires: Feb. 28, 2017
Recorded in Highland County



ORIGINAL